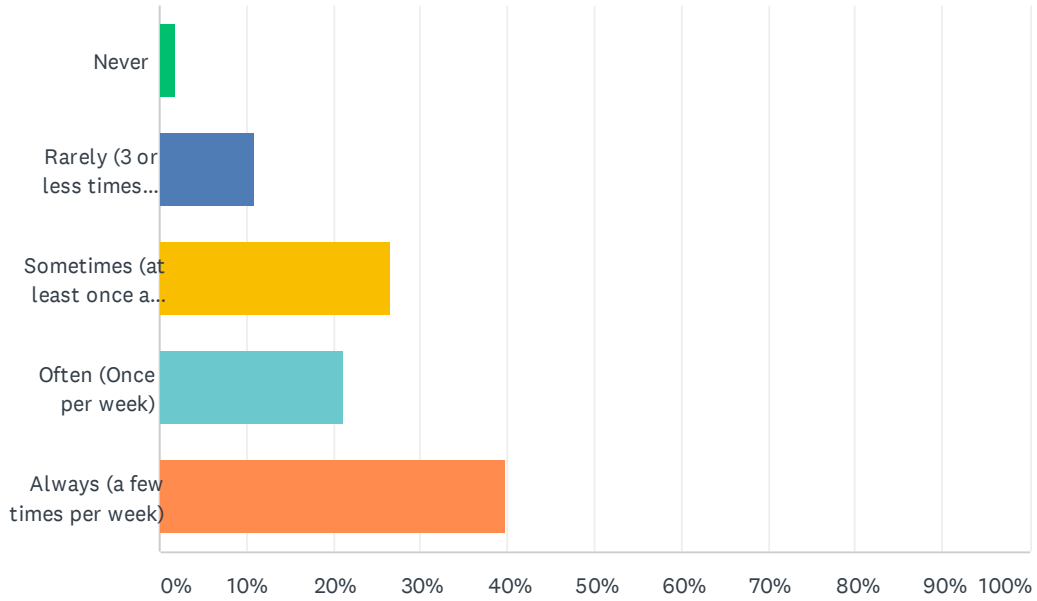


# Q1 How often do you use the recreation paths in the community?

Answered: 166 Skipped: 1

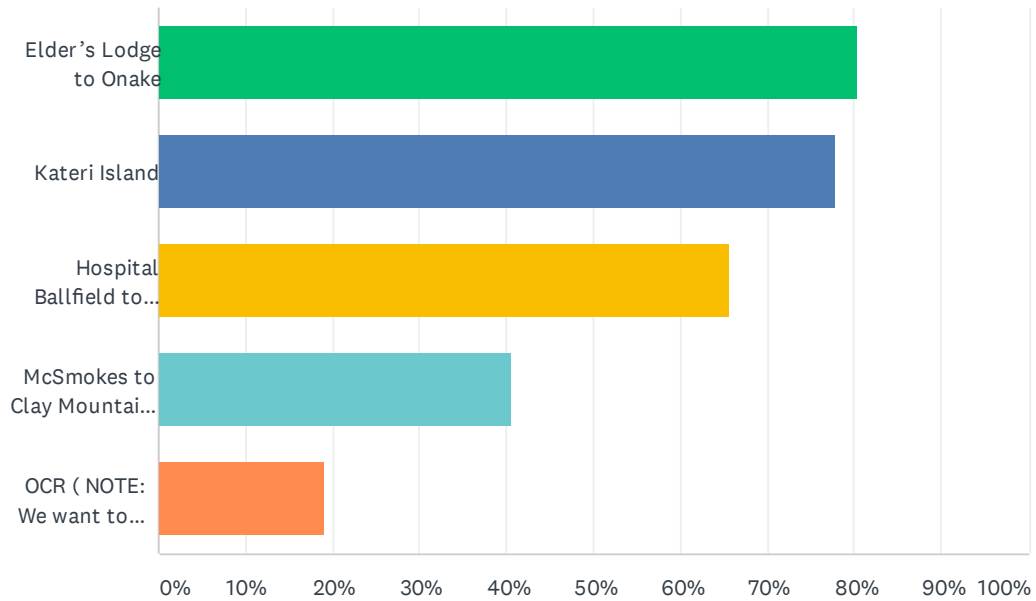


ANSWER CHOICES	RESPONSES	
Never	1.81%	3
Rarely (3 or less times annually)	10.84%	18
Sometimes (at least once a month)	26.51%	44
Often (Once per week)	21.08%	35
Always (a few times per week)	39.76%	66
<b>TOTAL</b>		<b>166</b>

## Recreation Path

Q2 Which section of the recreation paths do you use? Click all that apply.

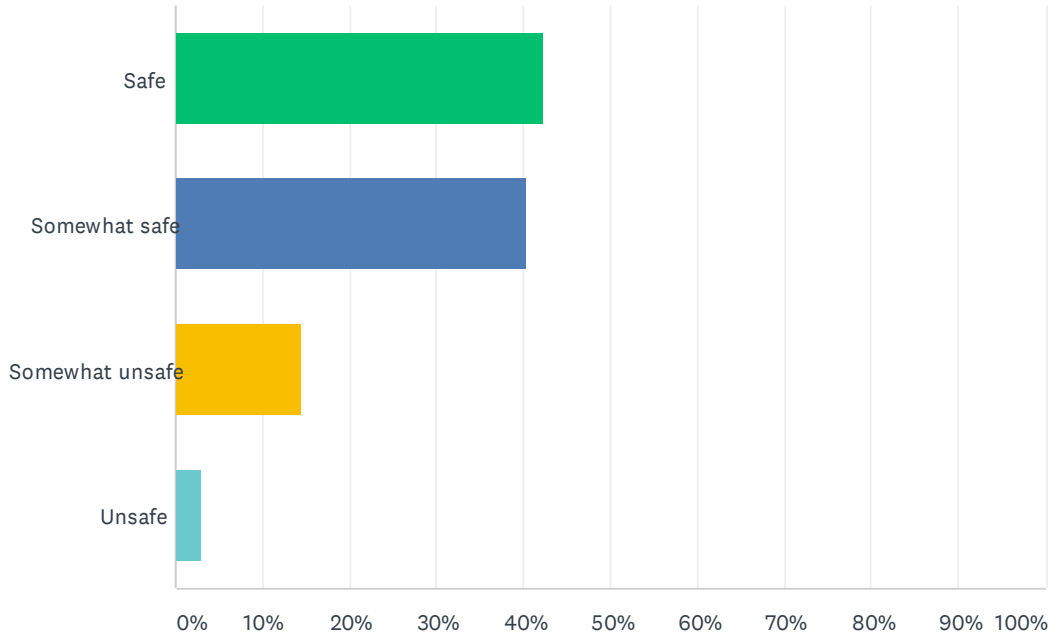
Answered: 163 Skipped: 4



ANSWER CHOICES	RESPONSES	
Elder's Lodge to Onake	80.37%	131
Kateri Island	77.91%	127
Hospital Ballfield to Town Garage (along the Seaway)	65.64%	107
McSmokes to Clay Mountains (pass by JoJo's Nursery)	40.49%	66
OCR ( NOTE: We want to expand the network)	19.02%	31
Total Respondents: 163		

### Q3 How safe do you feel on the recreation paths?

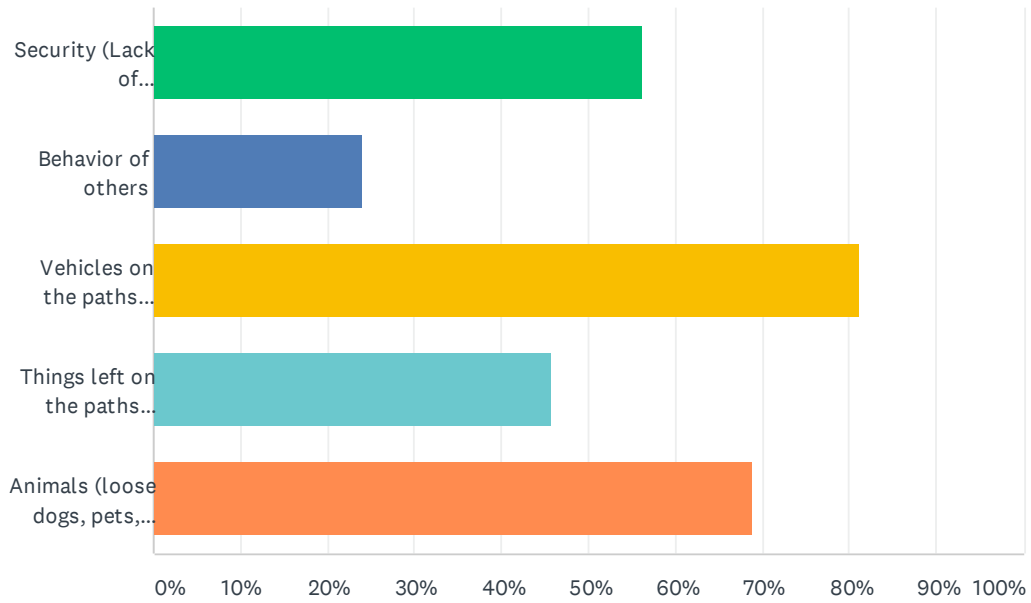
Answered: 166 Skipped: 1



ANSWER CHOICES	RESPONSES	
Safe	42.17%	70
Somewhat safe	40.36%	67
Somewhat unsafe	14.46%	24
Unsafe	3.01%	5
<b>TOTAL</b>		<b>166</b>

### Q4 What makes you feel unsafe. Click all that apply

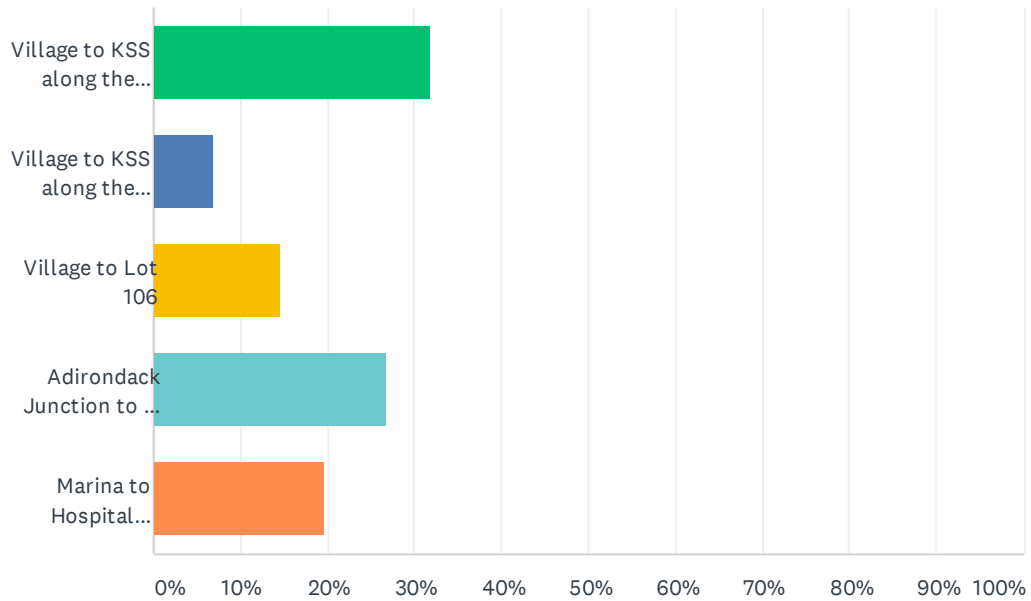
Answered: 96 Skipped: 71



ANSWER CHOICES	RESPONSES	
Security (Lack of lighting/Night, lack of Patrols/Cameras)	56.25%	54
Behavior of others	23.96%	23
Vehicles on the paths (cars, ATV, etc...)	81.25%	78
Things left on the paths (waste, bottles, etc...)	45.83%	44
Animals (loose dogs, pets, wild animals)	68.75%	66
Total Respondents: 96		

## Q5 Where would you like to see the recreation path extended to next?

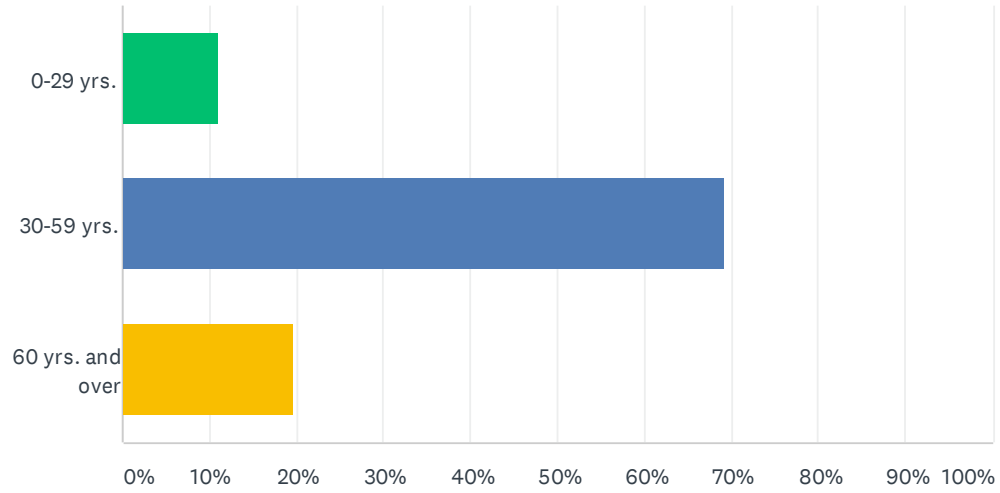
Answered: 157 Skipped: 10



ANSWER CHOICES	RESPONSES	
Village to KSS along the Seaway	31.85%	50
Village to KSS along the highway	7.01%	11
Village to Lot 106	14.65%	23
Adirondack Junction to OCR on abandoned rail line	26.75%	42
Marina to Hospital Ballfield (move existing path off roadway)	19.75%	31
<b>TOTAL</b>		<b>157</b>

## Q6 What age are you?

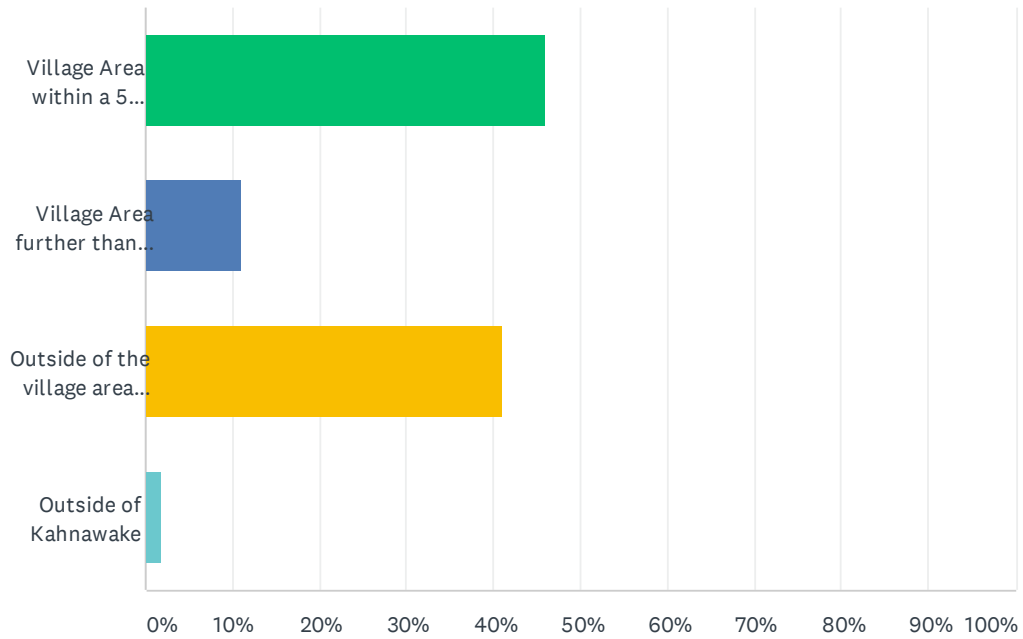
Answered: 163 Skipped: 4



ANSWER CHOICES	RESPONSES
0-29 yrs.	11.04% 18
30-59 yrs.	69.33% 113
60 yrs. and over	19.63% 32
TOTAL	163

## Q7 Where do you live?

Answered: 163 Skipped: 4



ANSWER CHOICES	RESPONSES	
Village Area within a 5 minute walk of a Recreation Path	46.01%	75
Village Area further than a 5 minute walk from a Recreation Path	11.04%	18
Outside of the village area (207, 132, 138, OCR, etc...)	41.10%	67
Outside of Kahnawake	1.84%	3
<b>TOTAL</b>		<b>163</b>

## Q8 COMMENTS (Are there any improvements you would like to see for the existing paths)?

Answered: 90 Skipped: 77



## Recreation Path

#	RESPONSES	DATE
1	<b>Additions to path</b> Add the bike path down the 207!!! Háoio I'm gonna be ***** 100 by the time anything happens!	10/12/2020 5:17 PM
2	<b>Additions to path</b> <b>SECURITY</b> <b>Vehicles</b> More trash bins available and recycle bins to deal with the awful amount of litter. Stopping residents from mooring their personal boats there (*deleted). More routine PK patrol to discourage partying. Stopping ATVs and vehicle from using the paths by putting in barriers (they also ruin the grass and pollinator plants). Installation of speed bumps on OCR, as it is very unsafe using the bike path there (cars go too fast!).	10/12/2020 5:14 PM
3	<b>Vehicles</b> Stop signs at the road crossing for that recreation paths with flashing lights to alert cars.	9/28/2020 8:59 AM
4	<b>Additions to path</b> <b>Animals</b> <b>Vehicles</b> More benches, less loose dogs, safer for walkers when Sharing path with bikes. No ATV's!	9/25/2020 3:27 PM
5	<b>Animals</b> <b>SECURITY</b> Continue with steel fence along path behind church, which is dangerous for children riding bikes. Or on their scooters while with their parents on the path. Also a way to keep dogs off the path., Maybe a mesh fence on the side of the church so dogs can't come from the road.	9/25/2020 2:42 PM
6	<b>SECURITY</b> More patrols	9/25/2020 9:48 AM
7	<b>Additions to path</b> The bike bath should be cleaned regular to remove rocks and debri to make it safe for rollerbladers	9/25/2020 8:42 AM
8	<b>Additions to path</b> <b>SECURITY</b> lights, trash cans, benches	9/25/2020 8:22 AM
9	<b>Additions to path</b> It would be nice to have them swept/kept clean; add mileage/km markers	9/25/2020 6:53 AM
10	<b>Animals</b> <b>SECURITY</b> <b>Vehicles</b> I would like to see large concrete blocks along both sides to prevent cars and ATVs from accessing the paths. Also more patrols/enforcement of bylaws along the onake-turtle bay path as there are too many aggressive, loose dogs.	9/25/2020 12:12 AM
11	<b>Additions to path</b> <b>SECURITY</b> Lighting, seating	9/24/2020 10:48 PM
12	<b>SECURITY</b> Lights	9/24/2020 10:22 PM
13	<b>Additions to path</b> <b>SECURITY</b> Lighting, PicNic tables. I'd also like to see a path to KSS along the water and the stoppage of industrial business along the water. We should beautify our water areas, with walking paths, parks, dog parks, Miniature golf, with picnic tables, lighting from Frostys and its a disgusting dumping zone. Seems like MCK or construction dumping. Please clean up	9/24/2020 10:22 PM
14	<b>Vehicles</b> ATV's on the bike path (Onake to Elder's Lodge). Very maddening that it says no motorized vehicles but they can't read or don't care. They are ruining the grass. You tell the Peacekeepers and they do nothing. ATV's must be illegal, just like the outside.	9/24/2020 8:28 PM
15	<b>Vehicles</b> Block off access to cars and atv's	9/24/2020 4:36 PM
16	<b>SECURITY</b> <b>Vehicles</b> I use the Bike path daily, i have a severe issue with crossing the highway by Kanawaki/Jojo's nursery. Cars speed, the pillars from the bridge are a severe blindspot to motorists and the lack of stop signs don't help. the yellow crossing paint do nothing, the signal lights are always green also. i'd like to see the path extended abit and designed safe for everyone and better visualization for bith pedestrians and motorists . 2 perminent stop signs are needed to warn speeding motorists. many kids, and adults use the bike path, it's time we make it safe! also, side bysides and 4-wheelers are always riding on the bike path... this needs to stop.	9/24/2020 3:42 PM
17	<b>Additions to path</b> Multiple Recreational paths extended for the community!	9/24/2020 2:54 PM
18	<b>Additions to path</b> <b>SECURITY</b> Tried to pick both village to KSS on the seaway and Adirondack to OCR(abandoned tracks). Also we need more/better signage on the 207 downramp for the pedestrian crossing there, maybe a solar flashing light like they do at the Budweiser crossing for their workers	9/24/2020 1:21 PM
19	<b>Vehicles</b> Pillars to prevent ATVs on bike paths specifically in clay mountain area (!!!)	9/24/2020 1:15 PM
20	<b>Vehicles</b> I know it's hard but, ther has to be some way to keep the cars, trucks and	9/24/2020 1:13 PM

## Recreation Path

especially the ATV's off of the path. Also, they are runing the grass along the path I always see those motorized vehicles riding all over there.

21	<b>Vehicles</b> Barriers to deter motorized vehicles	9/24/2020 1:00 PM
22	<b>SECURITY</b> Better lighting	9/24/2020 12:40 PM
23	Should be for locals many non-locals have been using - Tourism needs to stop promoting non-locals to visit non-business areas	9/23/2020 9:12 AM
24	<b>Vehicles</b> Four wheelers and motor bike shouldn't be aloud on or near path	9/22/2020 6:19 PM
25	<b>Additions to path</b> very scenic, benches along the water and open areas for walking, biking, strollers. It would be great to have an "outhouse" type bathroom with water facilities and water fountain.	9/16/2020 9:15 AM
26	<b>Additions to path</b> Path on 207 to village . Niawen	9/15/2020 6:29 PM
27	<b>Additions to path</b> The paths should be cleared more frequently. There are many spots that have gravel and larger rocks. Also some lighting would be nice. Thanks!	9/14/2020 5:06 PM
28	<b>Vehicles</b> That big hill, kids ride their ATVs and never care if there are people on the other side, little kids almost got run over one time.	9/14/2020 4:51 PM
29	<b>SECURITY</b> How can we make the highway crossing safe? (from Clay Mountains to Jo-Jo's) Currently very dangerous!	9/14/2020 2:12 PM
30	<b>Animals</b> I would like to see strict dog regulations that no one can walk their dog off leash or they are fined. I don't feel safe walking alone with my two little dogs for fear of being attacked by dogs.	9/14/2020 9:51 AM
31	<b>Vehicles</b> I have concerns about four wheelers using walking paths. We may need separate gravel paths for them.	9/12/2020 1:17 PM
32	<b>Additions to path</b> Yes something along the 207 or through the power line to get to clay mountains area 207 is not safe to ride	9/12/2020 9:25 AM
33	<b>Additions to path</b> <b>Animals</b> In question #5, I do not know where lot 106 is; continue to encourage people to tie their dogs and pick up their poop on the path; also be nice to use the bathroom near ballfield.	9/12/2020 7:05 AM
34	<b>Additions to path</b> <b>Vehicles</b> Improving maintenance of paths, keeping them clean from rocks and better regulations for keeping motorized vehicles off. Extending the island path along the north side along the water would nice	9/11/2020 4:32 PM
35	<b>Animals</b> <b>SECURITY</b> improve security, dog laws need to be enforced	9/11/2020 2:36 PM
36	<b>Additions to path</b> The path by McSmoke's extended to the 207.	9/11/2020 12:07 PM
37	<b>Additions to path</b> <b>Vehicles</b> Get the motorize vehicles off the paths as they tend to leave rocks on the path. Could the bike path from the old chateauguay rd go to the arena then down the main rd towards 207 path?	9/11/2020 11:52 AM
38	<b>Additions to path</b> More benches and garbage cans	9/11/2020 11:38 AM
39	<b>SECURITY</b> Lights!!	9/11/2020 11:25 AM
40	<b>Additions to path</b> Stop the dumping of GARBAGE& DEBRIS!!	9/11/2020 11:10 AM
41	<b>Vehicles</b> Increasing indicators for no ATV's and directions for bikes.	9/11/2020 10:20 AM
42	<b>Animals</b> <b>SECURITY</b> When expanding the paths, please keep this away form highways.AS well, I think enforcement of loose dogs (and clean up of poop) needs to be done even tho there is a dog law. I have a puppy who we walk several times per week onthe path and I see (elders lodge to onake path) big dogs running loose. we need commuciation to keep dogs leashed.	9/11/2020 9:54 AM
43	<b>Vehicles</b> What is village lot 106? Any unauthorized vehicles caught using/on the bike path should automatically be seized for no less then 7 days at owners expense.	9/11/2020 9:54 AM
44	<b>Vehicles</b> Yes, put big rocks do 4 wheelers and dirt bikes can,t go on it! They ruin everything.	9/11/2020 9:21 AM
45	<b>SECURITY</b> Lights, a lot of people walk at night	9/11/2020 9:05 AM

## Recreation Path

46	<b>Additions to path</b> keep them clean, more sweeping periodically, weekly	9/11/2020 8:39 AM
47	<b>Additions to path</b> <b>SECURITY</b> <b>Vehicles</b> Where the path crosses the 207 in front of Peter Moses' house is a very dangerous crossing. Some type of "Pedestrian right of way" signage should be placed there. As well as more frequent sweeping should be done because of the ATV's tracking gravel onto the pathways.	9/11/2020 5:07 AM
48	<b>Additions to path</b> I would love to see the ocr bike path extended all the way to the chateauguay boundary.	9/11/2020 12:52 AM
49	<b>Additions to path</b> Clear lines, knowledge of the kilometre of each path, maybe better lighting? Recycle bins.	9/10/2020 11:41 PM
50	<b>Vehicles</b> Barriers to vehicles. ATVs drive on paths.	9/10/2020 10:17 PM
51	<b>SECURITY</b> <b>Vehicles</b> Make it safe to cross highways under bridge/train bridge. (JoJo's area). Put barriers up where ATVs can't fit	9/10/2020 9:39 PM
52	<b>Additions to path</b> Maybe a cple more benches, randomly spaced out. I'd like more paths surrounding the perimeters if the community but safety has to be the priority. And only for residential use. Exercise equipment like what they have in seaway park past st Catherine locks. Towards cardiac I believe.	9/10/2020 9:27 PM
53	<b>Vehicles</b> address locations where gravel gets scattered across the paths from atvs.. i've gotten 3 flats in the past 2 years from that!	9/10/2020 8:27 PM
54	<b>Additions to path</b> Connect them all. And make bike path down 207!!!! Which was not an option on the survey	9/10/2020 8:10 PM
55	<b>Additions to path</b> <b>SECURITY</b> Lights. Cleaner paths. Always lots of rocks, especially behind Jojos	9/10/2020 8:06 PM
56	<b>Additions to path</b> <b>Animals</b> <b>Vehicles</b> To prevent any motorized vehicles on any of the paths it is the highest danger level. Especially on the hills near the elders lodge always worried that a bike will come flying over the hill! Put signs and garbage cans for dog poop!	9/10/2020 7:49 PM
57	<b>Additions to path</b> Picnic tables, more penalties for littering,	9/10/2020 7:25 PM
58	<b>Additions to path</b> Trash cans work need more if it's expanded	9/10/2020 7:25 PM
59	<b>Additions to path</b> Cleaned swept salted andplowed more often from the top of clay mountains to jojos pawn shop to mcsmokes it's the dirtiest part I've seen and I use the whole circuit if this happens I could ride my bike daily without worry. Thanks	9/10/2020 7:17 PM
60	<b>Additions to path</b> Make them longer, some I find are too short like the OCR one.	9/10/2020 6:51 PM
61	<b>Additions to path</b> A safe pathway to Mohawk Bingo.	9/10/2020 5:22 PM
62	<b>Additions to path</b> <b>Vehicles</b> Some way to keep for wheelers off . Also benches , trees , green spaces .	9/10/2020 3:51 PM
63	<b>Additions to path</b> Adirondacj junction to OCR sound really nice but dont know how much use it would get	9/10/2020 3:11 PM
64	<b>SECURITY</b> Have the P.K. ride bikes in the path	9/10/2020 3:00 PM
65	<b>Additions to path</b> Regular cleaning of gravel and debris on the path. Location for a water station.	9/10/2020 2:59 PM
66	<b>Additions to path</b> <b>SECURITY</b> Would like it if they were cleaned of the rocks more often for rollerblading. Love the idea of having one on the seaway to KSS but as I live in the OSHA area, would need to cross the highway at Blackberries, which can be dangerous and the road to the seaway is so bad. Would like an extension on the highway 132 so it's faster going to town on my bike, but will take the safer existing method of going through the clay mountain and cross by Jojo's nursery. Also, is there bicycle directional laws that are effective in town? I have seen someone get stopped on their bicycle by a non local cop for riding on the wrong side of the road (that person was taught to ride facing the traffic and got a ticket for it just passed Tim Horton's; we just ride any direction here in town - but on 132/138 will we get ticketed?).	9/10/2020 2:39 PM
67	<b>SECURITY</b> Some type of lighting along the path for night time use.	9/10/2020 2:37 PM

## Recreation Path

68	<b>Additions to path</b> I would like see a path all the way down 207 so we can connect to the path along the old rail tracks heading towards St Remi.	9/10/2020 2:02 PM
69	<b>Vehicles</b> I'd like to see barriers put at the start of the paths to stop cars and ATVs from getting on them. Specifically where the path starts at the Church. The entrance is paved and wide enough that cars are always driving down onto it.	9/10/2020 1:48 PM
70	<b>Additions to path</b> <b>SECURITY</b> Lighting & Benches to rest	9/10/2020 1:27 PM
71	No, the ones I use are very well maintained.	9/10/2020 1:07 PM
72	<b>Additions to path</b> <b>SECURITY</b> Clear the under brush by Jojo's to the clay. I always feel very unsafe. To many bushes. At least clear all the bottoms of the trees and make it safe and maybe a few lights.	9/10/2020 12:54 PM
73	<b>Additions to path</b> It would be great if the paths can stay open year round a lot of people like walking even in the winter months...basically keep the path clear year round	9/10/2020 12:51 PM
74	<b>Vehicles</b> Enforcing the no vehicles rules.	9/10/2020 12:43 PM
75	<b>Additions to path</b> I would like to see a few more garbage bins and lights along the paths.	9/10/2020 12:43 PM
76	<b>Additions to path</b> Add playground area in Recreation area greenspace between Bayview restaurant and 1st hill (where path curves close to the road).	9/10/2020 12:33 PM
77	<b>SECURITY</b> <b>Vehicles</b> I think there are safety issues with the 207 crossing and OCR. The cars drive way too fast on both roads. Many times, cars (local and non-local) have passed others on the OCR who are doing the speed limit. The Barnes road stop is more of a roll through and sometimes they drive right through it without slowing down. For the 207, not many cars will stop for you even though the markers are on the road. I'd suggest an orange blinking light or an illuminated blinking crosswalk sign. I only recommend the extension from Village to KSS along the seaway if the road is paved. It sucks riding bikes there and getting dusted out by vehicles.	9/10/2020 12:20 PM
78	<b>Animals</b> <b>SECURITY</b> Add lights, tie dogs maybe have security	9/10/2020 12:16 PM
79	<b>Additions to path</b> <b>Vehicles</b> More benches on the new paths. Put more garbage bins up. Get all vehicles off the bike paths; give them fines!	9/10/2020 12:16 PM
80	<b>Additions to path</b> More community engagement activities and sustainable living projects; fruit trees/community garden, natural landscape play/rest areas (like the outdoor classroom models at the schools), art instalments, DOG PARK	9/10/2020 12:11 PM
81	<b>Vehicles</b> Keep motorized vehicles off the paths, drivers not considerate of people on the path.	9/10/2020 12:09 PM
82	<b>Additions to path</b> <b>Animals</b> I love our paths but I'm afraid to use them due to dogs. Also, converting a section of path from ONake to elders lodge to an ice skating path in the winter, with solar lights. Need funds for a zamboni and workers dedicated to this task, but many people would use it if it's kept up. Onake can be for skate changing and ONake can create a x-country ski club and use paths on the Island; small hills alongside the path could make it more challenging. A revamped ONake could include snow shoeing as well. Year-round winter activities.	9/10/2020 12:04 PM
83	<b>Additions to path</b> <b>SECURITY</b> lights installed on the paths and more signalization at crosswalks on the highways. Cars don't always stop and we have to wait for them pass before crossing the highway.	9/10/2020 12:04 PM
84	<b>Additions to path</b> Extend the path along route 207 to connect to existing path towards St. Remi.	9/10/2020 12:00 PM
85	anything that would improve safety such as signage at the cross walk. it is dangerous to cross at the 207 intersection, cars do not stop. Bike paths are not cleared of debris regularly so always full of rocks. loose dogs are ALWAYS an issue in the community but I believe that is a whole other issue.	9/10/2020 11:59 AM
86	<b>Additions to path</b> More benches!	9/10/2020 11:57 AM
87	<b>Additions to path</b> would like to see a path along 207	9/10/2020 11:57 AM

## Recreation Path

88	<b>Vehicles</b> Ensure that motor vehicles (Cars,trucks, ATV'S) are NOT PERMITTED along the paths.	9/10/2020 11:55 AM
89	<b>Additions to path</b> I would like traffic lines painted on the existing paths and bike path symbols added.	9/10/2020 11:55 AM
90	<b>Additions to path</b> 207 bike path from highway 30 to Peter Moses. People on the 207 can walk from their homes.	9/10/2020 11:55 AM